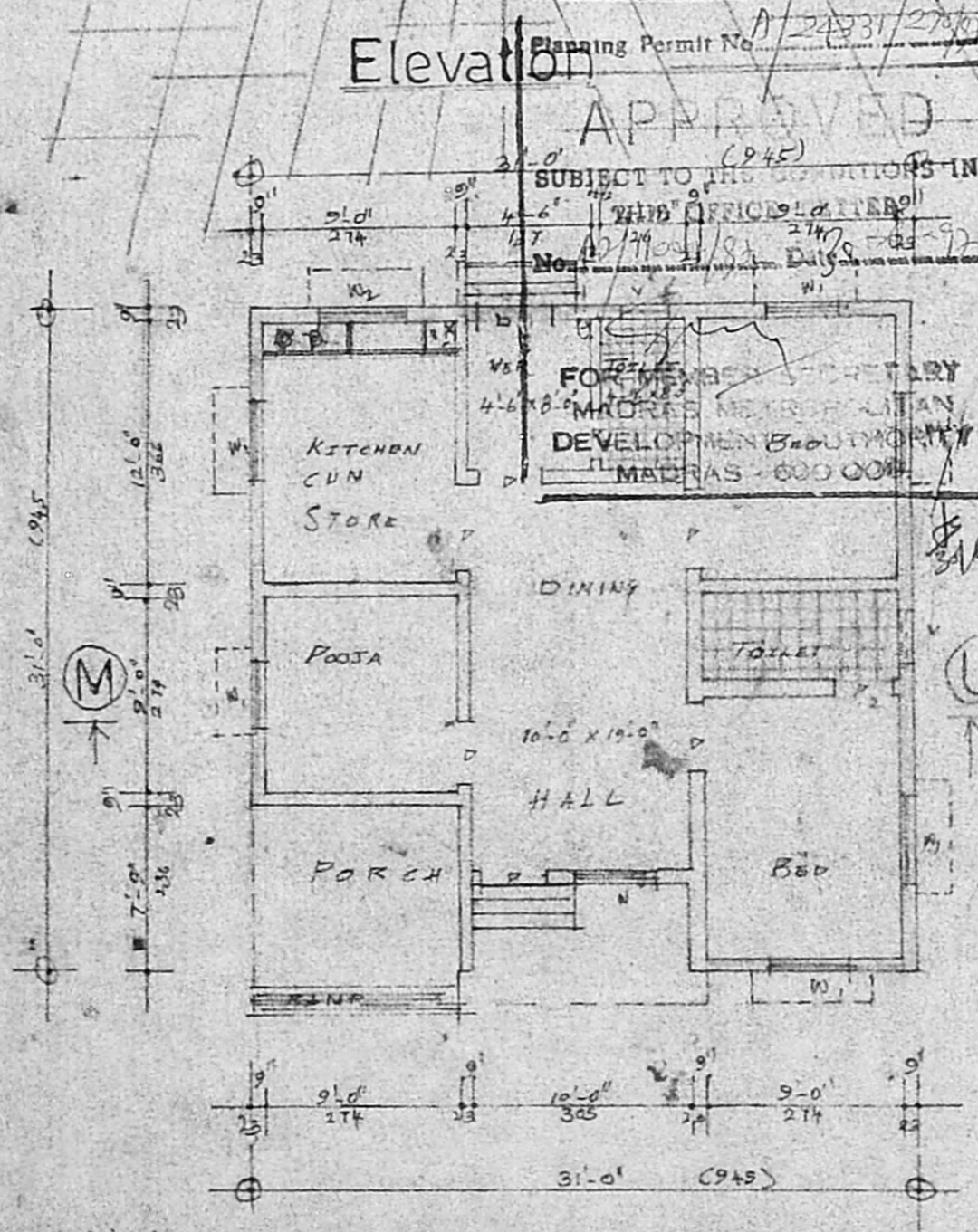
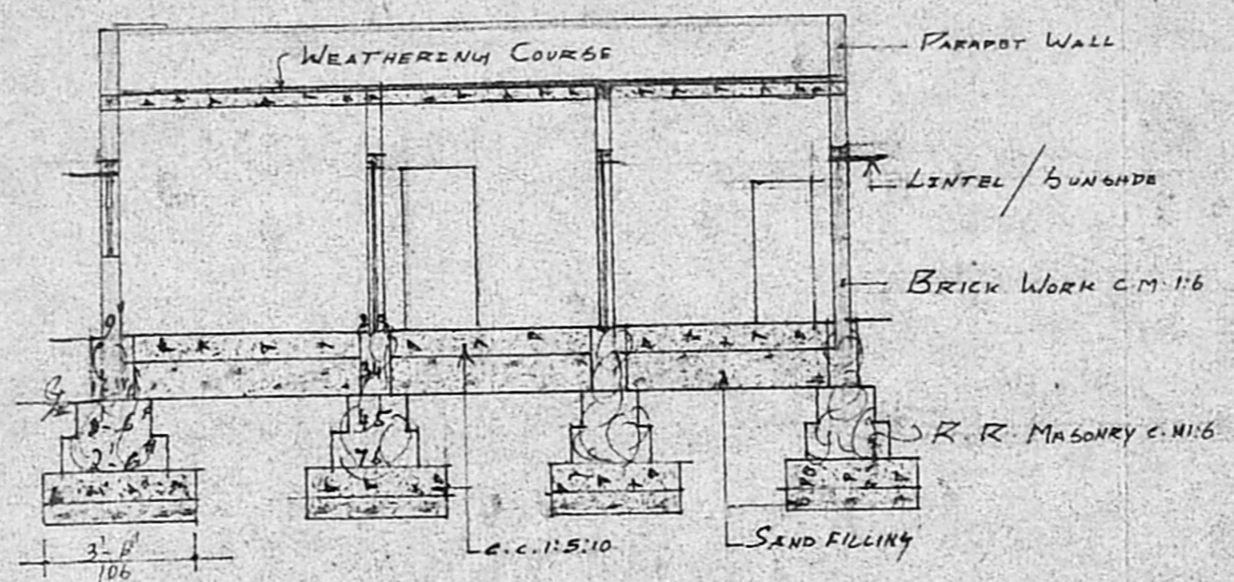


Elevation

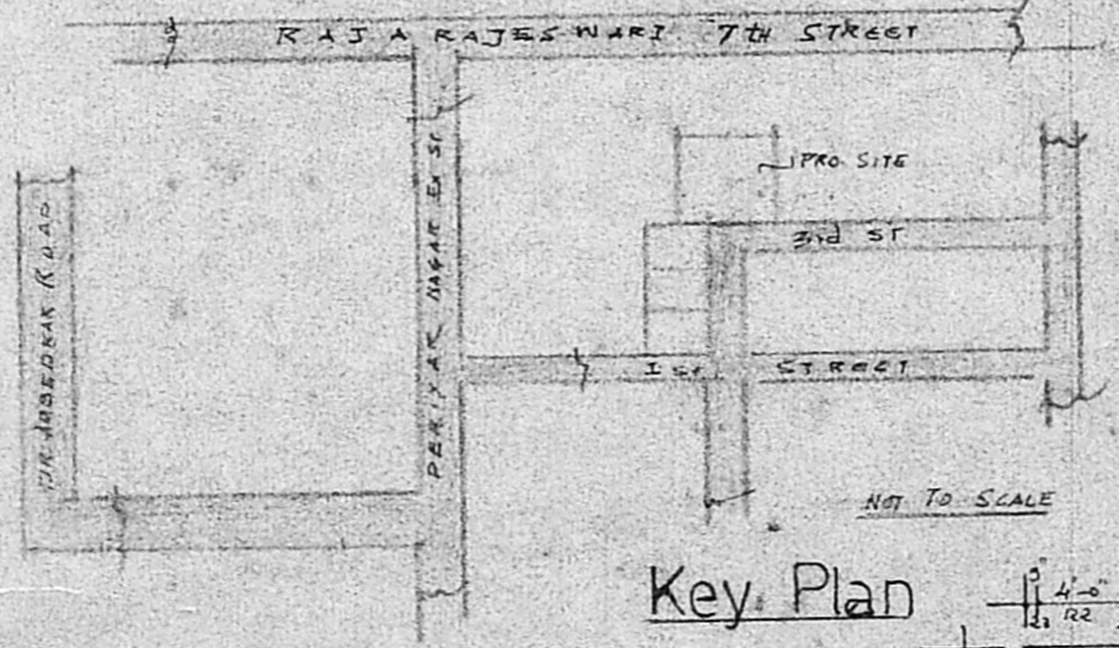
Planning Permit No. A/24831/27/01
APPROVED
 SUBJECT TO THE CONDITIONS IN THIS OFFICIAL LETTER
 No. 124/105/83 D. 38-92
 FOR MEMBERS SECRETARY
 MADRAS MUNICIPAL CORPORATION
 DEVELOPMENT BROU MORTY
 MATRAS - 600 006



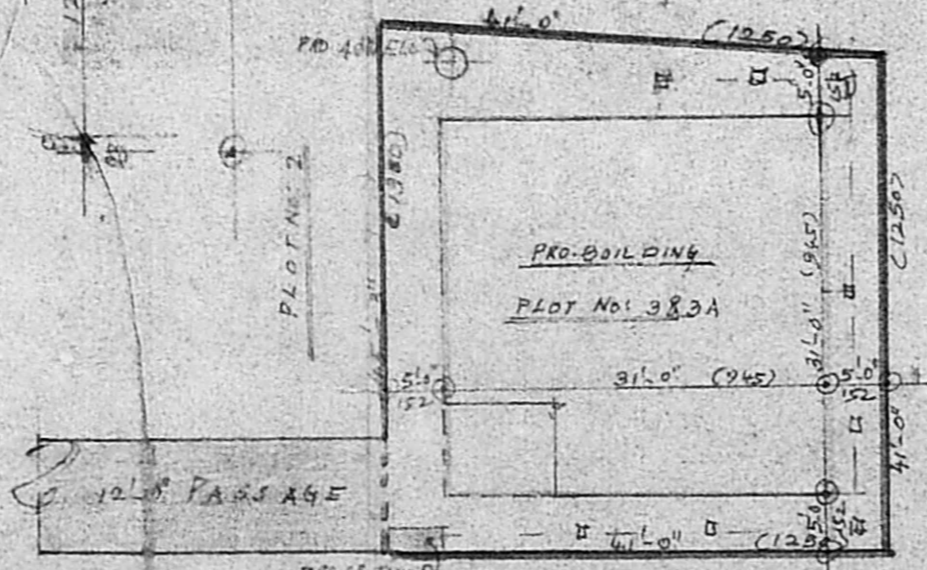
Ground Floor Plan



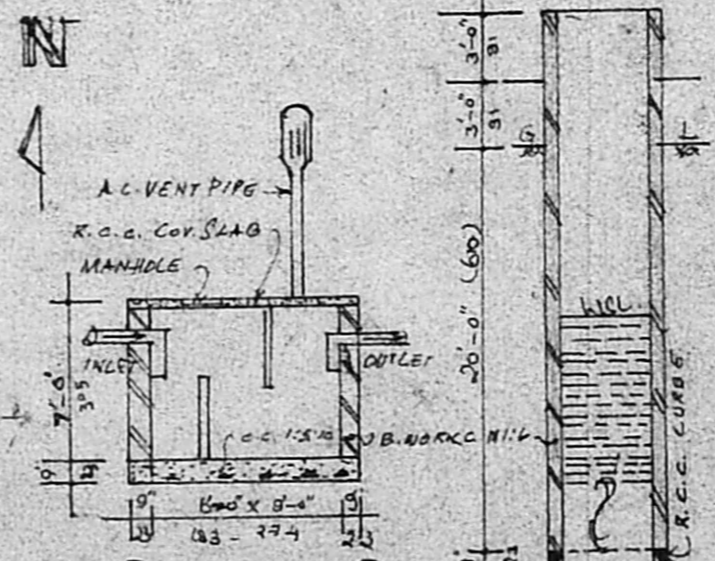
Section On 'MU'



Key Plan



Site Plan



SECTION OF SEPTIC TANK

SECTION OF WELL

Plan Showing The Proposed Dwelling House In Plot No: 3&3A S. No: 201/4 "Periyar Nagar" Madipakam Village Saidapet Taluk Chengai M.G.R. Dist.

SCALE 1CM=100CMS & 1CM=200CMS

JOINERY:

- R DOOR 3'-0" x 7'-0"
- R2 - DOOR 2'-0" x 6'-0"
- W WINDOW 4'-0" x 5'-0"
- R1 - DOOR 3'-0" x 4'-6"
- R2 - DOOR 3'-0" x 2'-0"
- V VENTILATOR 3'-0" x 1'-6"

PREPARED BY: *[Signature]* PHONE 236 5628

GOWRI ENTERPRISES
 SURVEYORS & DESIGNERS
 Building Plans, Estimates, Ammonia Printing
 29/7, CHITLAPAKKAM MAIN ROAD
 CHITLAPAKKAM, MADRAS-600 064

COLOUR INDEX	STAIR CASE
PROPOSED SHOWN IN [Symbol]	RISE 0'-7"
BOUNDRY SHOWN IN [Symbol]	TREAD 0'-10"
ROAD SHOWN IN [Symbol]	WIDTH 3'-0"

PLOT AREA	1768.0 Sqft	164.32 SqM
PLINTH AREA	961.0 Sqft	89.31 SqM

[Signature]
 Manoharan,
 Licensed Surveyor,
 ANDUR MUNICIPALITY,
 and Office Rest, Ph. 404046
 Gowri Enterprises,
 132, Mantimogal Street,
 andur, (Chennai Extension)
 MADRAS-600 006

LICENSED SURVEYOR

OWNER: MR. N. PONNAPPAN